



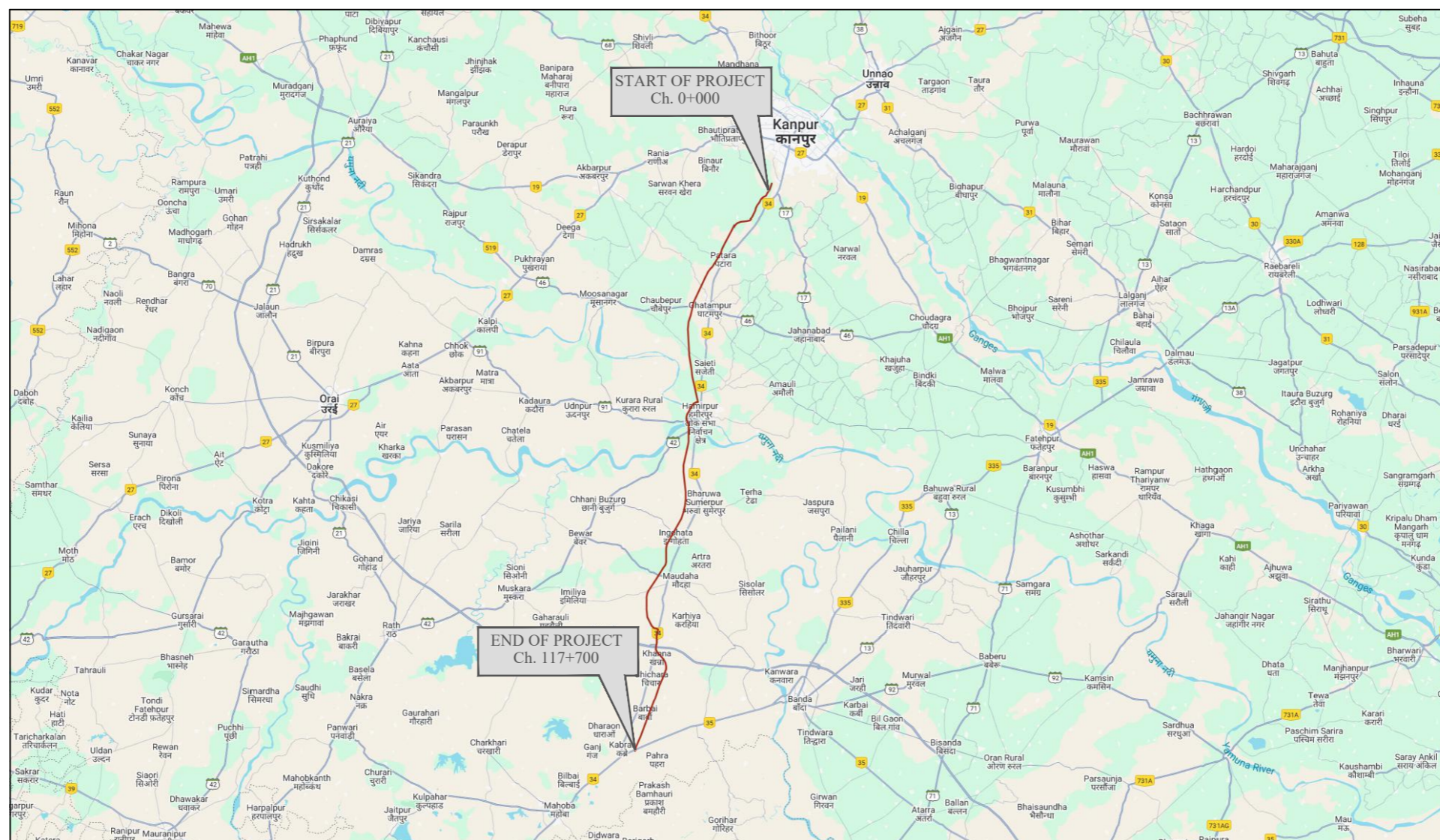
# National Highways Authority Of India

(Ministry of Road, Transport & Highways, Govt. of India)

Section-1: Development of 4/6 Lane of access controlled Kanpur - Kabrai greenfield highway, starting from design km 0+000 (Kanpur Ring road) to design km 117+700 (near village Kabrai in district Mahoba) in the State of Uttar Pradesh and,

Section-2: Overlay/Strengthening, other road safety and improvement works on existing Kanpur - Kabrai section from km 7+430 to km 130+100 (Design chainage 0+000 to 123+860) of NH-34 (old NH-86) in the State of Uttar Pradesh on DBFOT pattern at BOT (Toll) Mode under NH(O) scheme

## UTILITY SHIFTING PLAN:- OIL & GAS PIPE LINE



NOV-2025

Consultant:




S.A. Infrastructure Consultants Pvt. Ltd.

1101A, 11 Floor Tower A-II, Ansal Corporate Park,  
Plot No. 7A/1, Sector 142, Noida-201301 (Uttar Pradesh)

Phone No- 0120-6148000 Fax-0120-6148090

Email: [info@sainfra.com](mailto:info@sainfra.com)

KANPUR RING ROAD TO KABRAI (ON NH-35) FROM KM 00+000 TO KM 118+400						
SUMMARY SHEET						
OIL AND GAS PIPELINE						
SL.NO	DESIGN PLAN		TYPE	OWNED BY DEPT.	CROSSING (NOS)	REMARKS
	FROM	TO				
1	3+000	4+000	GAS	TGPL	1	UNDER CONSTRUCTION
2	4+000	5+000	OIL	IOCL	1	
3	94+000	95+000	GAS	IGL	1	
4	117+000	118+000	GAS	IGL	1	
TOTAL					4	



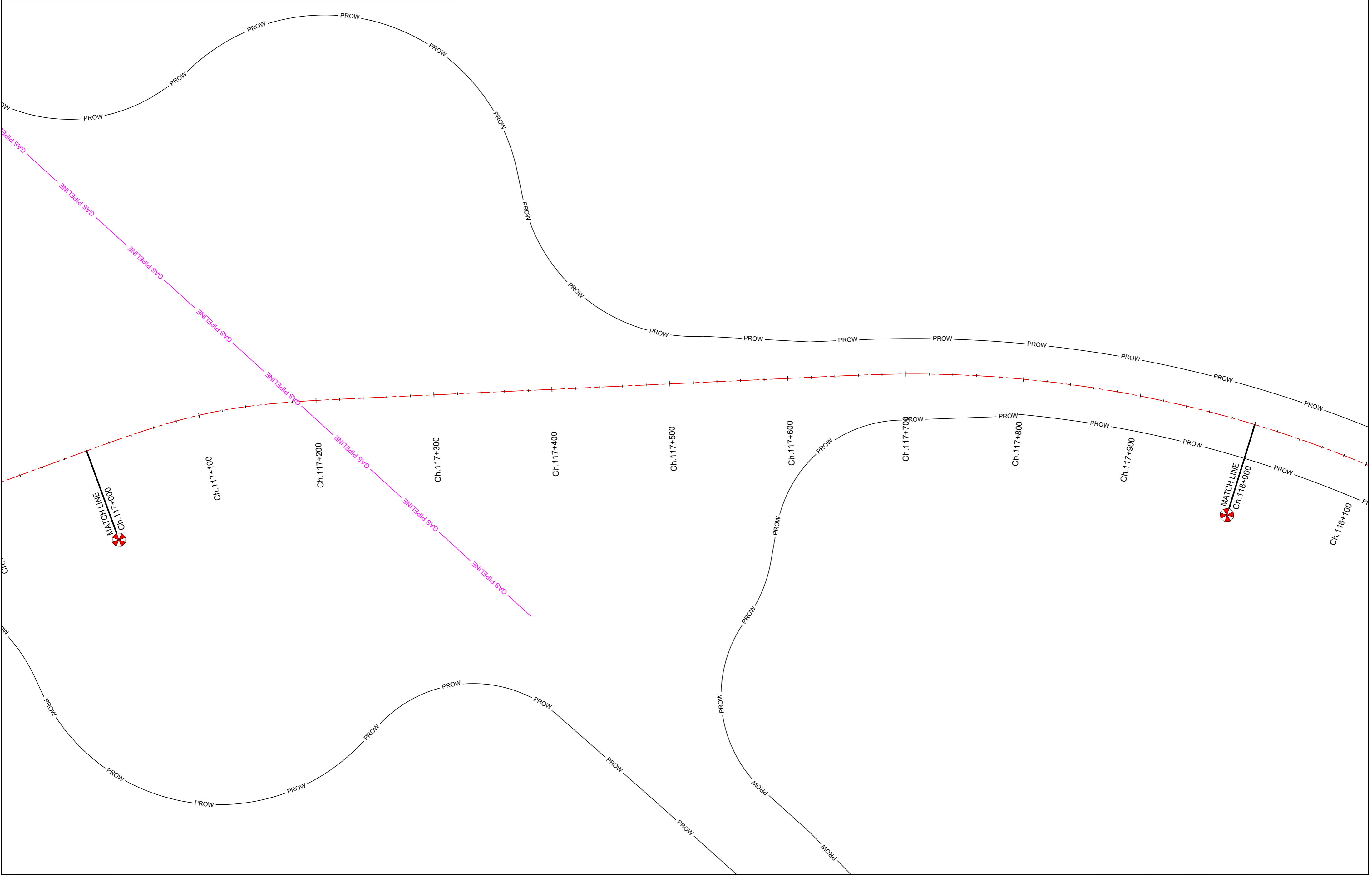
D:\VISHWAJEET\Kanpur\URP\Oil &amp; Gas\Ref\Oil &amp; Gas Layout.dwg



TO KANPUR



TO KABRAI



LEGEND :		Consultant:-		Client:-		Project:-		PREPARED		Title:		Date:	
GAS PIPE LINE		S.A. Infrastructure Consultants Pvt. Ltd.				Section-1: Development of 4/6 Lane of access controlled Kanpur - Kabrai greenfield highway, starting from design km 0+000 (Kanpur Ring road) to design km 117+700 (near village Kabrai in district Mahoba) in the State of Uttar Pradesh and,		V.K.	Vishwajeet	UTILITY SHIFTING PLAN		NOV 2025	
OIL PIPE LINE				(Ministry of Road Transport & Highways, Government of India)		Section-2: Overlay/Strengthening, other road safety and improvement works on existing Kanpur - Kabrai section from km 7+430 to km 130+100 (Design chainage 0+000 to 123+860) of NH-34 (old NH-86) in the State of Uttar Pradesh on DBFOT pattern at BOT (Toll) Mode under NH(O) scheme		V.G.	Vijay Gupta	CH: 117+000 TO 118+000			
		1101A, 11 Floor Tower A-II, Ansal Corporate Park, Plot No. 7A/1, Sector 142, Noida-201301 (Uttar Pradesh) Phone No- 0120-6148000 Fax-0120-6148090		G - 5 & 6, Sector - 10, Dwarka, New Delhi - 110075				CHECKED	P.S.	Scale: H 1:2000		Sheet:	
								APPROVED	S.S.	Size: A2		02 OF 02	
										Drg. No:		Rev:	
										FDPR/KNP-KBR/UTILITY		R0 R0	